

PAPER • OPEN ACCESS

Research paper on improvement of road infrastructure to implement road safety at an intersection of military hospital road.

To cite this article: Shaista Hamid and Nitin Arora 2021 *IOP Conf. Ser.: Earth Environ. Sci.* **889** 012027

View the [article online](#) for updates and enhancements.

You may also like

- [The impacts of trees' canopy occupation on pedestrian thermal environment of township streets](#)
Liu Yamin, Lin Ding, Zhu Yongbing et al.
- [The street school Srikandi as an empowerment model of humane education for the street girls of non halfway house in Surabaya](#)
RRN Setyowati, MT Yani and A Imron
- [Sustainable Street Vendors Spatial Zoning Models in Surakarta](#)
M J Rahayu, R A Putri and E F Rini



Connect with decision-makers at ECS

Accelerate sales with ECS exhibits, sponsorships, and advertising!

▶ Learn more and engage at the 244th ECS Meeting!

Research paper on improvement of road infrastructure to implement road safety at an intersection of military hospital road.

Shaista Hamid¹, Nitin Arora²

¹Research scholar civil Engineering Department, Chandigarh University, Punjab, India

²Assistant professor civil Engineering Department, Chandigarh University, Punjab, India

Abstract: Geometrical plan lacks on existing streets would prompt an expected mishap, for example, a mishap occurs at the sharp bends, layered asphalt conditions, and dangerous asphalt surface. Street auto collision has been expanding in the Southern Region of Tigray, of which this region was appeared to have disturbing rates. As indicated by the Southern Tigray Regional Police, the more rate of street car crashes were recorded in Garhi, Brimah pull and jekhani regions. This examination study zeroed in on the investigation of auto collisions identified with mathematical plan boundaries of the current black top street. While the information for the investigation covered course information, auto collision report from the police headquarters containing a few wounds, crashes, and destroyed the properties, just as meetings and poll studies to individuals who are straightforwardly engaged with street voyages, are thought of. The essential information has basically covered the math of the street which was estimated during the site study, street security review utilizing the agenda, meeting, and poll study. Then again, the auxiliary information gathered from the traffic the executive's office in the area workplaces. On this, the outcomes introduced as line diagrams, pie outlines, figures for street car crash and sketch for the proposed improvement in the street plan issue. In view of the aftereffects of the investigation in the year 2015 to year 2019, it discovered that there were 1866 Road Traffic Accidents have been happening nearby the overview street areas. It uncovered that the essential driver of street car crashes in the investigation region exuded from the street plan components because of some mathematical lacks at the auto collision inclined regions uncovered that the essential driver of street car crashes in the examination region radiated from the street plan components because of some mathematical insufficiencies at the car crash inclined regions. Hence, this investigation reasoned that the recurrence of event of street auto collisions and the figure of setbacks is altogether expanding. This street mishap would endure if the concerned offices don't satisfactorily address the disease.

Keywords—Asphalt Road, Casualties, Geometric plan boundaries, street plan components, street wellbeing review, Traffic Accident, Traffic the board.

1 Introduction:

Street car accidents represent a significant weight in Ethiopia, similar to the case for other non-industrial nations since Ethiopia was one of the agricultural nations on the planet and street is the significant vehicle plot. Vehicle proprietorship has developed quickly



at around 7.0% per annum by and large [1–4]. A further-crash approach was the strategy utilized in the paper to decide connections in between street math boundaries and injury rate. Moreover, examination analyses the instances of breakdowns that most impacted by the basic street boundaries. The street auto collision danger is accepted to be a lot greater than the showed measurements through the record of traffic police by the under-detailing. The street report of auto collision reflects the event of right recurrence in the examination region was high from different regions. The survey tracked the major road of Udhampur passing the three districts of bhaderwah, doda, reasi. The length of the path is about 117km . Notwithstanding the car crash identified with mathematical plan, this venture likewise centred around evaluating the overall attributes of street auto collision, significant way and factors contributory to auto collisions, its impact, and its countermeasures to lessen the seriousness of street auto collision, see Figure 1 and 2.



Fig1: shows the intersection of military hospital road

- The previous fig. shows the intersection of military hospital road. This section of street is near to LOC that a part of strategic road utilised by the Indian army to LOC and also used by public for their general domestic trade used for day-to-day life .
- This street section width is 7.0m with drain on both sides. The entire stretch of the project road passes through plain terrain .



Fig 2 : shows intersection of road Source: google earth

- The street commences at 115.0km from Dhar and traverses through villages enrooted and end at the km 120.2km at Udampur [5–7].

The nature, volume and intensity of current and projected traffic along the project road will be studied to devise efficient traffic circulation pattern to be adopted at the two ends of road, and at intersection points, during and after the execution of the project. Traffic surveys data will form the basis for designing necessary traffic dispersal layout plan for ensuring a smooth flow of traffic at junctions and intersections. Special attention will be given for preparing traffic dispersal plan for the existing at grade intersections, in view of the likely interference of cross road traffic.

2 Research Methodology:

- *Study area:* The area for study is located in the Zone of Udampur nearer district in Northern about 120 kilometres north of the India. The territory highlights of the space are rocky and slope. The street segments under the examination, cross three locate to be specific, Bhaderwah, Doda, Reasi a street from the principal course between Jammu and Kashmir comprising of a two-path two-way expressway. The overall attributes of street car crash utilizing post street auto collision information from a southern zone and chose locale, which appraised rough terrain car crash [8–10].
In the wake of choosing the area which was powerless by the street mishap, meeting, and dissemination of the examiner, for the driver, passer-by and traffic police were embraced haphazardly.
- *Methods of data collection:* The car crash information given by the traffic police office, just the provincial street from 2015-2019 gathered from the Jammu traffic police headquarters of the three regions.
- Input information gathered from everyday records document in the Udampur Region Traffic Office which incorporates the accompanying factors. Mishap reason of Accident type, Accident year, Estimated mishap, cost in Udampur.
- The mishap highlights were breaking down utilizing factors for risky street determination rules alongside gathered mathematical highlights and ecological variables through writing audit.

Accident trend:

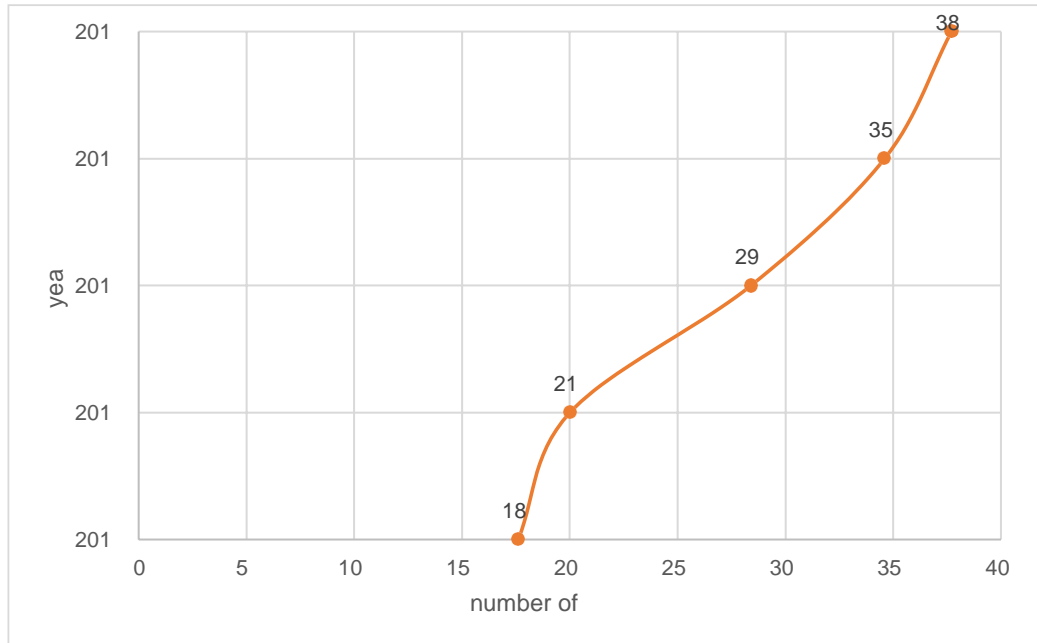


Fig 3: shows the number of accidents per year.

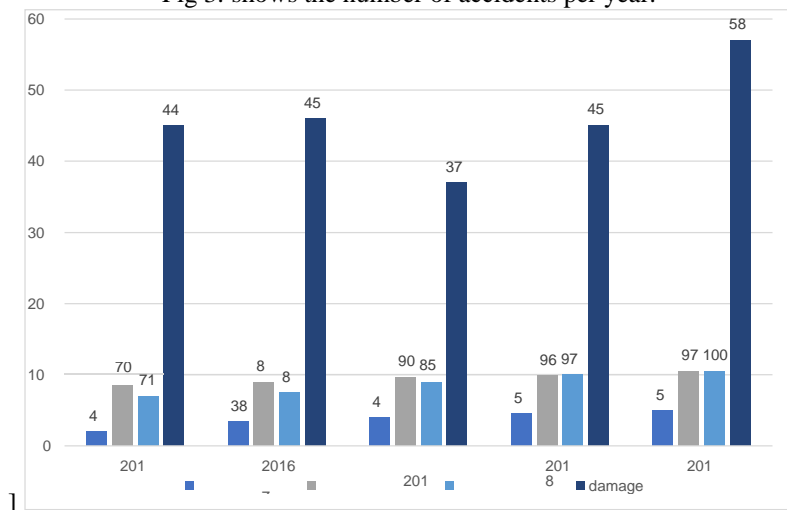


Fig 4: shows types of accident

3 **Results:**

As shown in figure 5, 6 and 7, there are 6 chosen crossing points in chosen fragments. Crossing point subtleties and the information for above regions and convergences are gathered from police records in disasters/year, traffic volume (major and minor street), turn over volume of traffic in vehicles/day, passer by volume and so forth. It includes no. of vehicles involved, Time, severity etc., the data was from 2014 to 2019. Data was also collected from Udhampur police station [11,12].

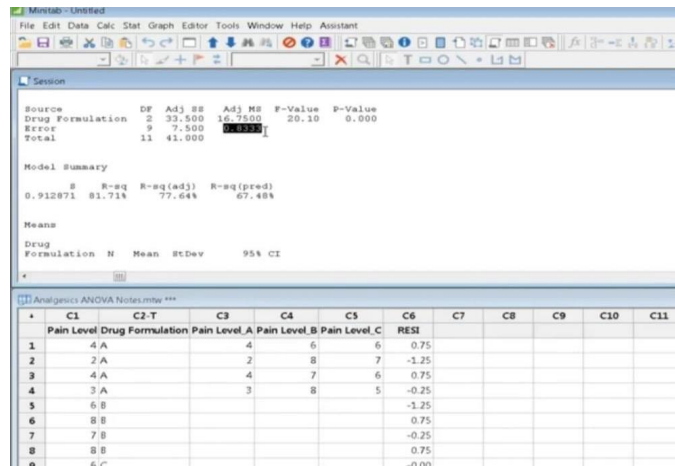


Fig 5 : Result for Model 1

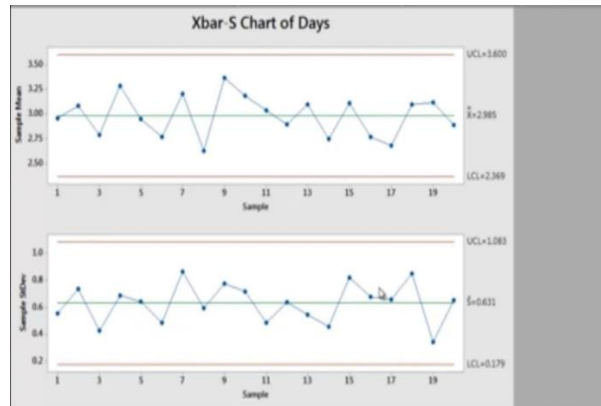


Figure 6 : Result for Model 2

Utilizing bend fitting procedure and SPSS programming bundle, bend fitting is done to test connection between street crossing point boundaries and mishap rate by Microsoft dominate. SPSS programming takes information from dominate document and produces arranged reports. For each model, relapse coefficients, differences were found. In light of factual examination of optional information of street mishaps, connection among mishaps and crossing point boundaries was discovered [13,14]. like Accidents/year versus significant street volume, minor street volume, turning traffic volume, person on foot volume, approach width, turning range, speed and no. of legs. A model was created between mishap rate and crossing point boundaries utilizing SPSS relapse investigation [15–17].

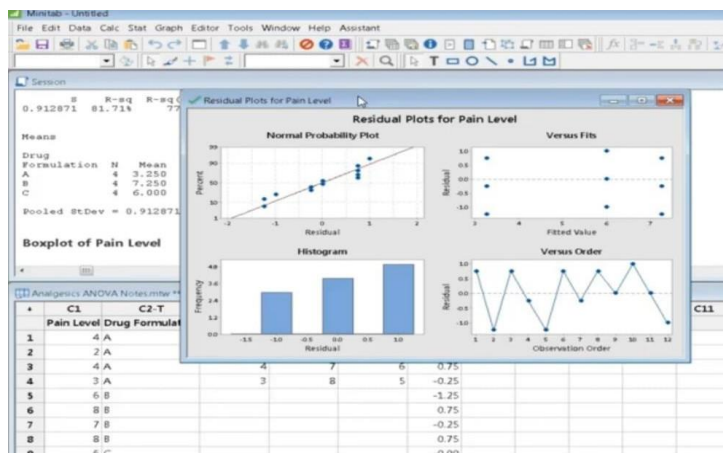


Figure 7 : Result for Model 3

4 CONCLUSION

Street Infrastructure Safety Management alludes to a bunch of methods that help a street expert in dynamic identified with the improvement of wellbeing on a street organization. A portion of these systems can be applied to existing foundation, in this manner empowering a receptive methodology; and different techniques are utilized in beginning phases of a venture's life-cycle permitting a proactive methodology. The target of this paper is to give an outline of the most notable techniques and present a progression of suggestions for effective street framework wellbeing the board. The work portrayed in the paper was finished by the IRTAD sub-working gathering on Road Infrastructure Safety Management and introduced exhaustively in the separate Report. The system followed on this reason incorporated the depiction of the most merged RISM techniques, the investigation of the utilization of RISM methods worldwide and the recognizable proof of potential shortcomings and hindrances to their execution, the arrangement of good practice models and the commitment to the logical evaluation of strategies. Georeferenced information on street foundation is essential for spatial arranging, financial appraisals and natural effect examinations.

Streets are significant for financial advancement by giving admittance to assets, occupations and markets however they likewise achieve different immediate and backhanded ecological effects. For instance, street development and use lead to expanded discharges of nursery gasses and air toxins, including carbon dioxide, nitrogen oxides and fine particulate matter, which thusly lead to environmental change just as unfriendly wellbeing impacts Ecosystems and natural life are influenced chiefly in light of the fact that streets give admittance to in any case undisturbed regions. This outcomes in natural surroundings fracture, deforestation, and diminished untamed life bounty however unsettling influence, mortality (street executes) and overhunting, especially in tropical locales Further, street may fuel cultural imbalances. During street development, it is important to follow development guidelines and consider the alleviation and environment of the region. Throughout additional street upkeep, state of the accompanying street framework offices' boundaries will be checked: subjective and quantitative qualities of the traffic stream, vehicle slowing down measures, street structure strength according to the modulus of versatility, distinguishing proof of dark spots according to the danger of their development, their effect on mishap rate expectation. Investigation of the information acquired demonstratively and handled with logical and computational strategies permits getting real outcomes in regards to traffic security condition and consistence of boundaries with appropriate guidelines. Acquiring real outcomes in regards to boundaries permit creating activities focused on end of dark spots and mishap rate decline. Such activities likewise permit anticipating street mishap hazard arrangement, improving unwavering quality of ends and exactness of estimations in master reports.

5. LIMITATIONS:

- The width of the movement path doesn't just impact the solace of driving and functional qualities of a road, but on the other hand is a significant boundary influencing the road crash recurrence just as crash seriousness.
- For any useful grouping of street, regardless of whether it is an arterial street or a nearby street, and for any climate of the street, whether it is a

metropolitan street or a provincial street, when the path width decreases, the likelihood of accidents increments definitely.

- The shoulder type additionally oversees the accident recurrence. The shoulder material and in this way the surface condition solely affect the recuperation of a wayward driver leaving the movement path.

6. FUTURE SCOPE:

the main scope of the consultancy service is to establish the technical, economical, and financial viability of the project and prepare detailed project reports for rehabilitation and upgrading of the existing road to national highway specification.

References:

- [1] Nutbeam T, Fenwick R, May B, Stassen W, Smith J E, Wallis L, Dayson M and Shippen J 2021 The role of cervical collars and verbal instructions in minimising spinal movement during self-extrication following a motor vehicle collision - a biomechanical study using healthy volunteers *Scand. J. Trauma. Resusc. Emerg. Med.* **29**
- [2] M Selveindran S, Samarutilake G D N, Rao K M N, Pattisapu J V, Hill C, Koliass A G, Pathi R, Hutchinson P J A and Vijaya Sekhar M V 2021 An exploratory qualitative study of the prevention of road traffic collisions and neurotrauma in India: perspectives from key informants in an Indian industrial city (Visakhapatnam) *BMC Public Health* **21**
- [3] Andarini D, Camelia A and Ibrahim M M 2021 Factors related to road accidents in Palembang, south Sumatera, Indonesia *Int. J. Public Heal. Sci.* **10** 638–45
- [4] Park J, Choi Y and Chae Y 2021 Heatwave impacts on traffic accidents by time-of-day and age of casualties in five urban areas in South Korea *Urban Clim.* **39**
- [5] Jiang R, Chen L and Chen Q 2021 Driving Stress Detection Based on Unsupervised Feature Learning of Single Module Physiological Signal [基于单模态生理信号无监督特征学习的驾驶压力识别] *Huadong Ligong Daxue Xuebao/Journal East China Univ. Sci. Technol.* **47** 475–82
- [6] Wang F, Wang H, Zhang X, Dong Y, Lai Z and Wang J 2021 A low-cost passenger safety protection system based on laser ranging *Journal of Physics: Conference Series* vol 2003 (IOP Publishing Ltd)
- [7] Liu L 2021 Research on Control Strategy and Central Control System of Intelligent Electric Vehicle *Journal of Physics: Conference Series* vol 1992, ed Q Z Zhang J. (IOP Publishing Ltd)
- [8] Wu Y, Zhang A and Lou L 2021 Comparative Study on the Injury of Different Percentile Dummies in Vehicle Oblique Crash [车辆斜角碰撞中不同百分位假人伤害对比研究] *Qiche Gongcheng/Automotive Eng.* **43** 1216–22 and 1269
- [9] Sun L, Zhang J, Feng Y and Chen M 2021 Empirical Analysis on Influencing Factors of Traffic Casualties in China *IOP Conference Series: Earth and Environmental Science* vol 820 (IOP Publishing Ltd)
- [10] Jiao F, Du Z, Chen G, Zheng H, Tang Z and Wang S 2021 Entrance zone length of extra-long undersea tunnels based on vision adaptation *Tunn. Undergr. Sp. Technol.* **113**
- [11] Lakmal M A C, Ekanayake E M D N K, Kelum S H P, Gamage B D and Jayasundara J A S B 2021 Hospital-Based Case Series Analysis of Road Traffic Trauma Patients in Sri Lanka *Indian J. Surg.* **83** 120–5
- [12] Hassouna F M A and Tubaileh M 2021 Road traffic casualties in west bank: Trends analysis and modeling *Int. Rev. Civ. Eng.* **12** 101–7
- [13] Kumar A, Grover N, Manna A, Kumar R, Chohan J S, Singh S, Singh S and Pruncu C I 2021 Multi-Objective Optimization of WEDM of Aluminum Hybrid Composites Using AHP and Genetic Algorithm *Arab. J. Sci. Eng.*
- [14] Chohan J S, Kumar R, Singh T B, Singh S, Sharma S, Singh J, Mia M, Pimenov D Y, Chattopadhyaya S, Dwivedi S P and Kapłonek W 2020 Taguchi S/N and TOPSIS Based Optimization of Fused Deposition Modelling and Vapor Finishing Process for Manufacturing

- of ABS Plastic Parts *Materials (Basel)*. **13** 5176
- [15] Gairola P, Gairola S P, Kumar V, Singh K and Dhawan S K 2016 Barium ferrite and graphite integrated with polyaniline as effective shield against electromagnetic interference *Synth. Met.* **221** 326–31
- [16] Singh U and Rattan M 2014 Design of linear and circular antenna arrays using cuckoo optimization algorithm *Prog. Electromagn. Res. C* **46** 1–11
- [17] Singh G, Pruncu C I, Gupta M K, Mia M, Khan A M, Jamil M, Pimenov D Y, Sen B and Sharma V S 2019 Investigations of machining characteristics in the upgraded MQL-assisted turning of pure titanium alloys using evolutionary algorithms *Materials (Basel)*. **12**

